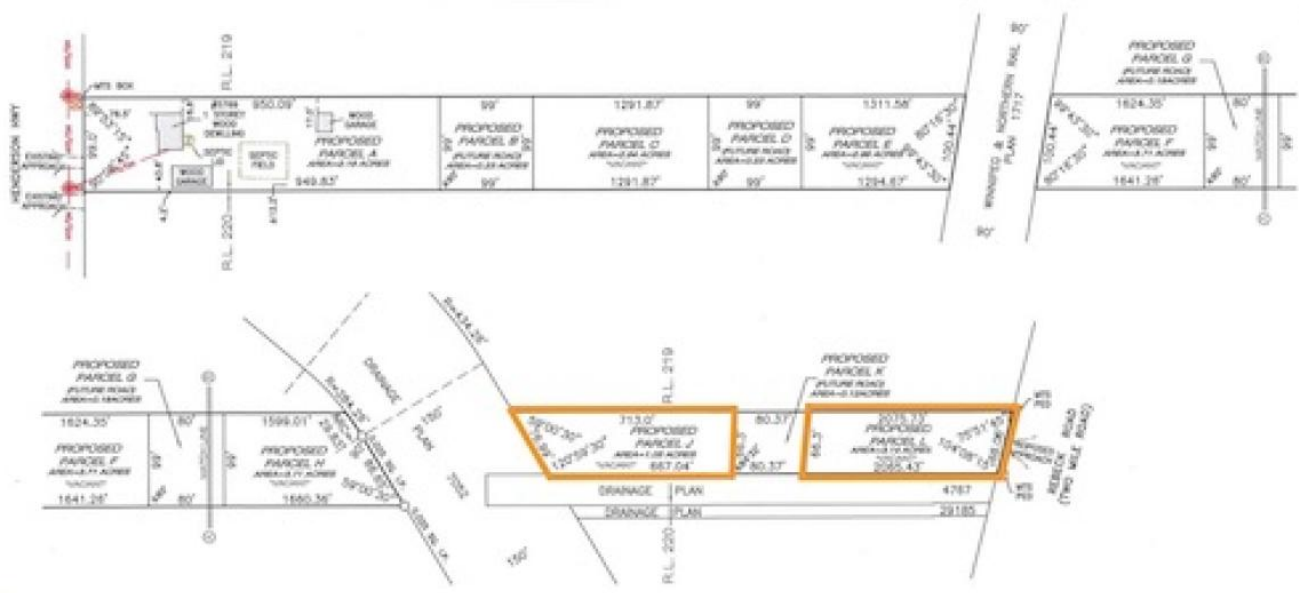


vision Application Map

Note:
This map has been prepared
for subdivision application
purposes only.
This is not a final survey.

SKETCH - all distances are in feet and decimals



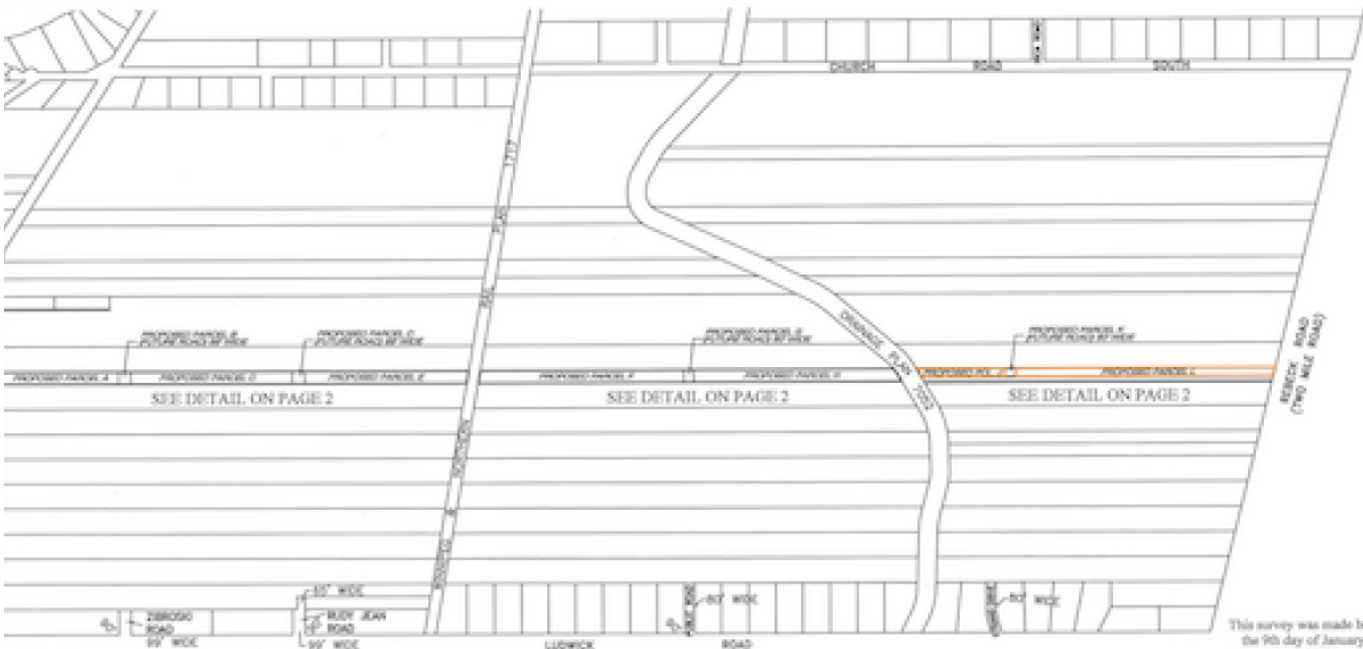
INES INCAN
INCORPORATED
LAND SURVEYING & ENGINEERING
23-0006
23-0006 SAM REV01
1534/22
1534/22

Iron Posts found and confirmed are described and shown thus: O

Certificate of Title: 31279781 W.L.T.O. (Search Date: January 26, 2023)
Registered Owner: 7576880 Manitoba Ltd.
Legal Description: All that portion of the 5th 99 feet of R.L. 219 Parish of St. Andrew which lies to the East of the Henderson Highway Plan 3195 W.L.T.O.
Ex: Firstly: all that portion taken for the Right-of-Way of the Winnipeg and Northern Railway shown on Plan 3193 W.L.T.O.
and Secondly: Drain Plans 4767 W.L.T.O. and 7652 W.L.T.O.
Encumbrances: Instrument numbered 5366413/1 is registered against the above Certificate of Title. Encumbrances noted herein are provided for information purposes only and have not been investigated as to their intent or extent.

This survey was made bet
the 9th day of January &
the 9th day of February, 2
Signed & Sealed
Kelly W. Manik
Kelly W. Manik, M.L.
Dated this
26th day of January, 20

Note:
This map has been prepared
for subdivision application
purposes only.
This is not a final survey.



INES INCAN
1906
ENGINEERING & SURVEYING

Our File: 23-0006
Acad. dwg: 23-0006 SAM REV01
Field Book: 153477
Drafter: HT

REQUESTING 3 TITLES TO BE ISSUED:
1) A TITLE TO CONTAIN PARCELS A, C, E, F & H
2) A TITLE TO CONTAIN PARCELS J & L
3) R.M. OF ST. CLEMENTS TO BE OWNER OF PARCELS B, D, G AND K UPON REGISTRATION

Obitson & Duncan, 2023

All rights reserved. No person may copy, reproduce, store, transmit, distribute or alter this document in whole or in part.

This survey was made betn
the 9th day of January a
the 9th day of February, 2
Signed & Sealed

Kelly W. Mantik

Kelly W. Mantik, M.L.L.

Dated this
26th day of January, 20

Page

INES INSTITUTO NACIONAL
INCAN
CONSEJO NACIONAL DE INVESTIGACIONES CIENTÍFICAS

© 2004 Blackwell
Publishing, Ltd.
0950-2688
DOI: 10.1111/j.1365-3113.2004.00311.x

23-0006
23-0006-SAM REV01
153477
HT

Iron Points found and confirmed are described and shown thatO

Certificate of Title: 322797861 W.L.T.O. (Search Date: January 26, 2020)

Registered Owner: 7576880 Manitoba Ltd.

Legal Description: All that portion of the S/4 99 feet of RL 219 Parish of St Andrews which lies to the East of the Henderson Highway Plan 3393 WLTO
 Eas Firstly: all that portion taken for the Right-of-Way of the Winnipeg and Northern Railway shown on Plan 3393 WLTO
 and Secondly: Drain Plans 4367 WLTO and 7052 WLTO

Encumbrances: Instrument numbered 550681371 is registered against the above Certificate of Title. Encumbrances noted herein are provided for information purposes only and have not been investigated as to their intent or extent.

Cottarelli & Danovaro, 2002

All rights reserved. No person may copy, reproduce, store, transmit, distribute or alter this document in whole or in part.

This survey was made bet
the 9th day of January a
the 9th day of February, 2
Signed & Sealed

Kelly W. Brown

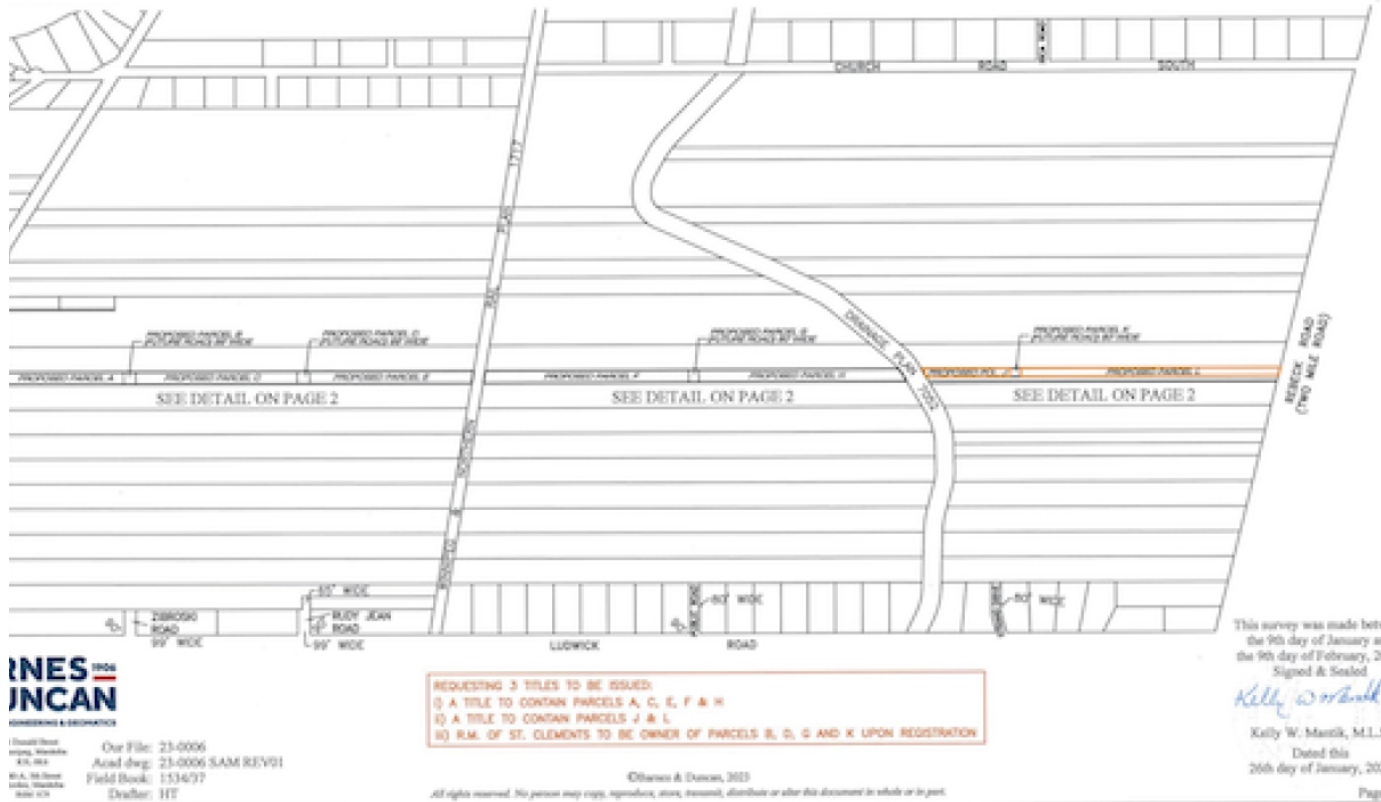
Kelly W. Martin, M.D.

Dated this
26th day of January, 20

Page

SKETCH - all distances are in feet and decimals

Note:
This map has been prepared
for subdivision application
purposes only.
This is not a final survey.



Description

BUILD YOUR DREAM HOME! Great opportunity to build the home of your dreams in the desirable St Clements! Under 5 minutes to Lockport for a bite to eat, 15 minutes to beautiful Birds Hill Provincial Park for an afternoon walk, and under 15 minutes to the Perimeter Highway for all amenities!

If you would like to view this property or are looking for additional information, please contact me.

Disclaimer: This information obtained is deemed to be reliable, but not guaranteed to the accuracy, correctness, and completeness of this information. Please note the information may change or withdrawal without notice.

\$149,900.00

Call Us: 204-989-7900

Email Us: derekdaneault@royalpage.ca

[Print To PDF](#)